

Rapid Transit

-  1 Yonge-University-Spadina
-  2 Bloor-Danforth
-  3 Scarborough RT
-  4 Sheppard
-  Subway Interchange
-  Transfer required to connecting routes
-  GO Train Lines

TTC Station































TTC Station

TTC Station











TTC Station

GO Train Station


Surface Routes

	Regular	Limited Service	Rush Hour	Express
 TTC				
 TTC Streetcar Rapid Transit				
 Brampton Transit				
 Durham Region Transit				
 GO Transit				
 MiWay				
 York Region Transit / VIVA				
				







Map Features

-  TTC Parking
-  Place of Interest
-  Arrows indicate the direction of travel around a loop.
-  Highlight notes with arrows indicate reverse looping changes.
-  Amtrak Connection
-  Ontario Northland Connection
-  VIA Rail Connection
-  Public Washroom
-  Accessible Station
-  GO Transit Parking

Transit Connection Points



How To Read Bus Route Numbers and Notes

-  A '+' indicates that all branches run along that portion of the route. For example, **87+** indicates the presence of all branches: the **87**, the **87A**, the **87B**.
-  A ',' separates each branch in a route box where only some of the branches follow that portion of the route. For example, **87,A** indicates that the **87** and the **87A** are present: the **87B** is not. Alternatively, **87A,B** indicates the presence of the **87A** and the **87B**, but not the **87**.
-  A rectangular box indicates a route end point or a branch of a route end point.
-  A pointed box is angled to show the direction of travel.
-  A yellow rectangular box indicates the end point of an express route or the end point of an express branch of a route. Note that route lines are not shown for express branches on regular routes.
-  A yellow pointed box shows the direction of travel on Express and Rocket routes.

This map has been created based on various sources. The TTC has taken reasonable care to ensure that the information is correct at the time of publication. The TTC accepts no responsibility for any errors or omissions, or transit service adjustments.